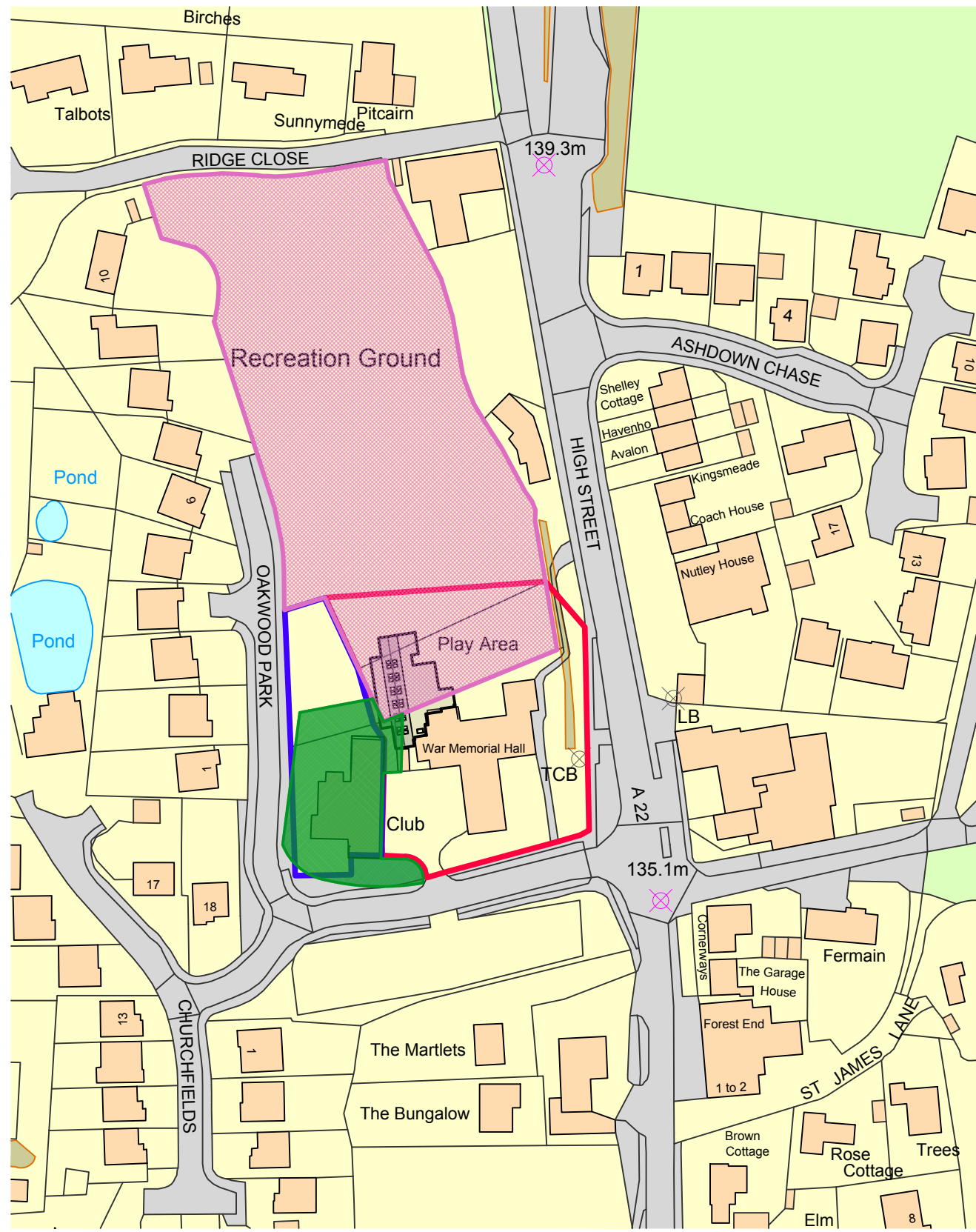


**PLANNING DOCUMENT**

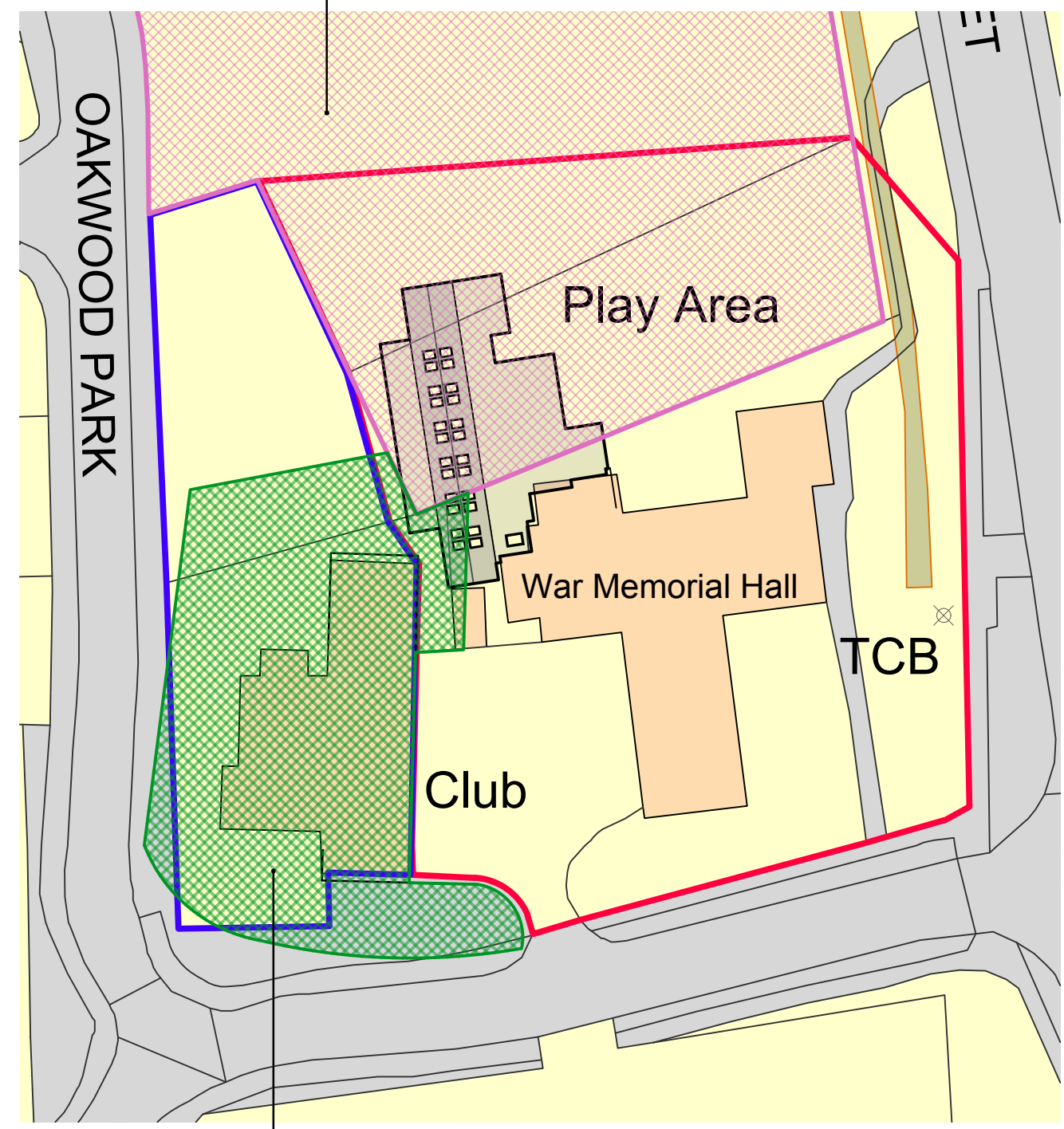
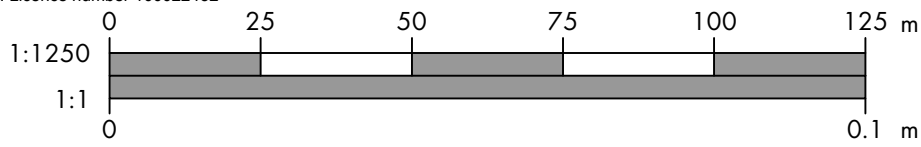


Area hatched pink is ESCC Ownership



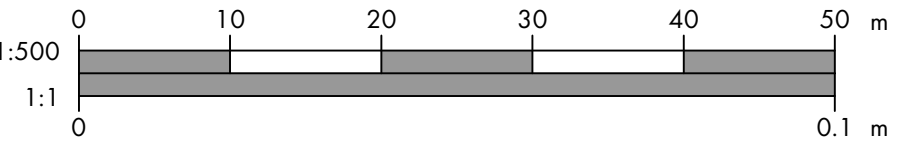
Ordnance Survey, (c) Crown Copyright 2018. All rights reserved. Licence number 100022432

Location plan 1:1250



Area hatched green is Social club tenancy 1:500

Block plan 1:500



C	Extent Social Club land amended.	13.02.2019	TJ
B	Extent of ESCC and Social Club land shown.	05.07.2018	TJ
A	Red and blue lines added.	04.07.2018	TJ
<b>Originator</b>	TJ	<b>Approved</b>	
		<b>Date</b>	05.04.2018
		<b>Scale</b>	As noted
<b>Drawing No.</b>		<b>Rev.</b>	<b>Sheet No.</b>
<b>5238-005</b>		<b>C</b>	<b>1/1</b>



**RDJW Architects Limited**  
 · Quoin House · 9-11 East Park ·  
 · Crawley · West Sussex · RH10 6AN ·  
 Tel · +44 (0)1293 404 300  
 Email · info@rdjw.co.uk Web · http://www.rdjw.co.uk

**Project Title**  
 Proposed Extension to  
 Nutley War Memorial Hall,  
 Nutley, Uckfield, East Sussex

**Drawing Title**  
 Location & Block Plan